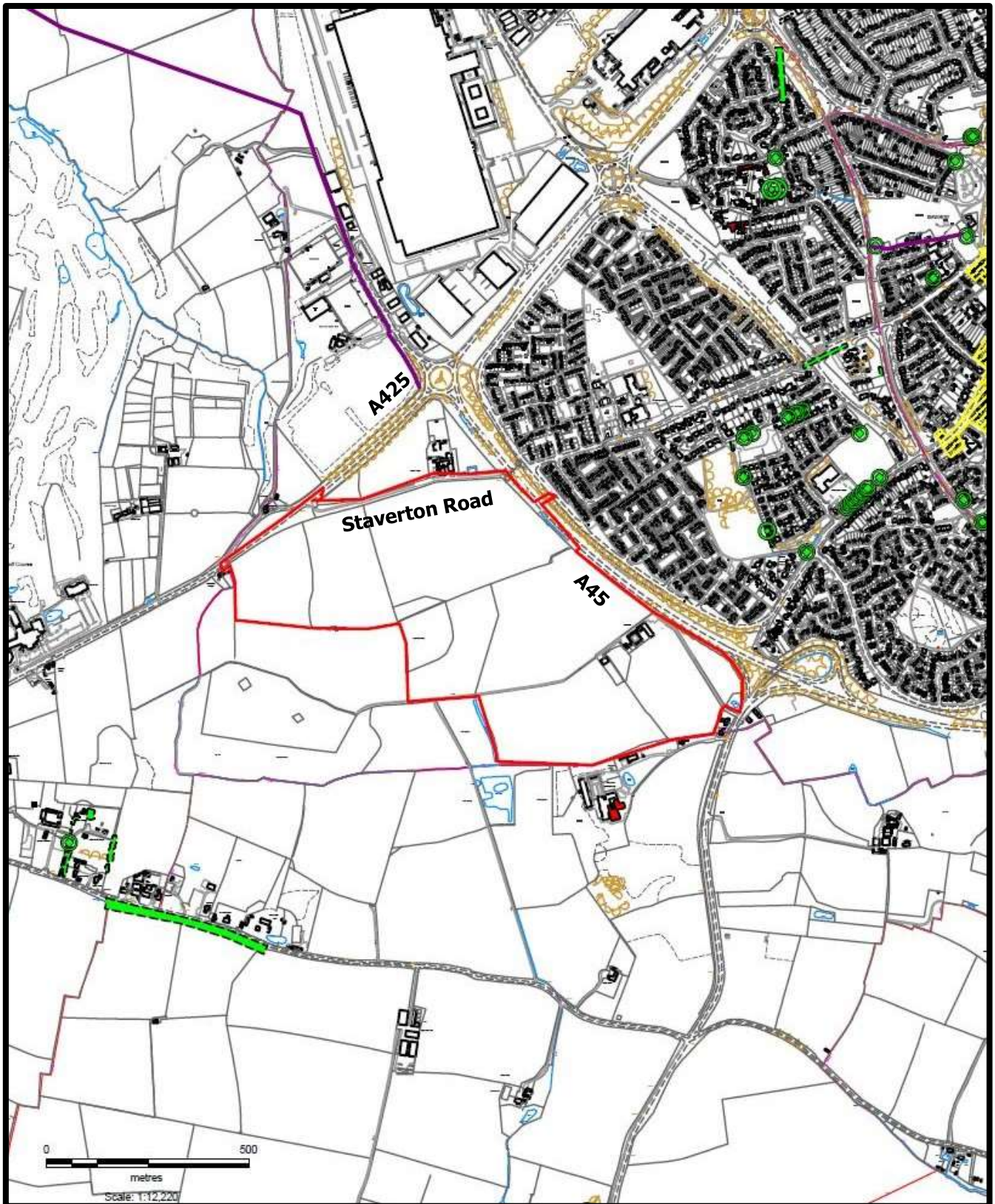


Application Number: C/2019/0750/1

Parish: Daventry West











Town/Village: Daventry

Site Area: 50.8ha

Grid Location: SP 261543 455807

Map Scale: 1:2,220

- | | |
|-----------------------------------------------------------------------------------------------|---------------------------------------------------------------------------------------------------------|
|  Site |  Listed Building |
|  Footpath |  Conservation Area |
|  TPO Tree |  Parish |
|  TPO Group |  Ward |